

COUNTY COUNCIL OF BALTIMORE COUNTY, MARYLAND  
Legislative Session 2012, Legislative Day No. 20

Bill No. 75-12

---

Mrs. Vicki Almond, Chairman  
By Request of County Executive

---

By the County Council, November 19, 2012

---

A BILL  
ENTITLED

AN ACT concerning

Final Historical Landmarks List

FOR the purpose of adding new landmarks to the Final Historical Landmarks List; and generally relating to the Baltimore County Historical Landmarks List.

WHEREAS, the Landmarks Preservation Commission has met and compiled a preliminary list of additional structures to be added to the Final Historical Landmarks List; and

WHEREAS, the following structures have been identified on the preliminary landmarks list by the Commission and have been reviewed by the County Executive; and

WHEREAS, a public hearing was held by the County Council on October 15, 2012 to determine which structures should be included on the “final landmarks list”; and

WHEREAS, the County Council finds that the following structures contribute substantially to the architectural and historical heritage of the county, state, or nation; now therefore

1           SECTION 1. BE IT ENACTED BY THE COUNTY COUNCIL OF BALTIMORE  
2 COUNTY, MARYLAND, that new items 384 through 387 inclusive, be and they are hereby added  
3 to the Final Historical Landmarks List, to read as follows:

---

EXPLANATION:           CAPITALS INDICATE MATTER ADDED TO EXISTING LAW.  
                                  [Brackets] indicate matter stricken from existing law.  
                                  ~~Strike out~~ indicates matter stricken from bill.  
                                  Underlining indicates amendments to bill.

1 Final Historical Landmarks List

2 The following historical landmarks are hereby adopted as part of the Final Historical  
3 Landmarks List:

4 (384) “Holly Hill” (Mount Repose) and setting, as shown on the attached map, 13801 York Road,  
5 Cockeysville

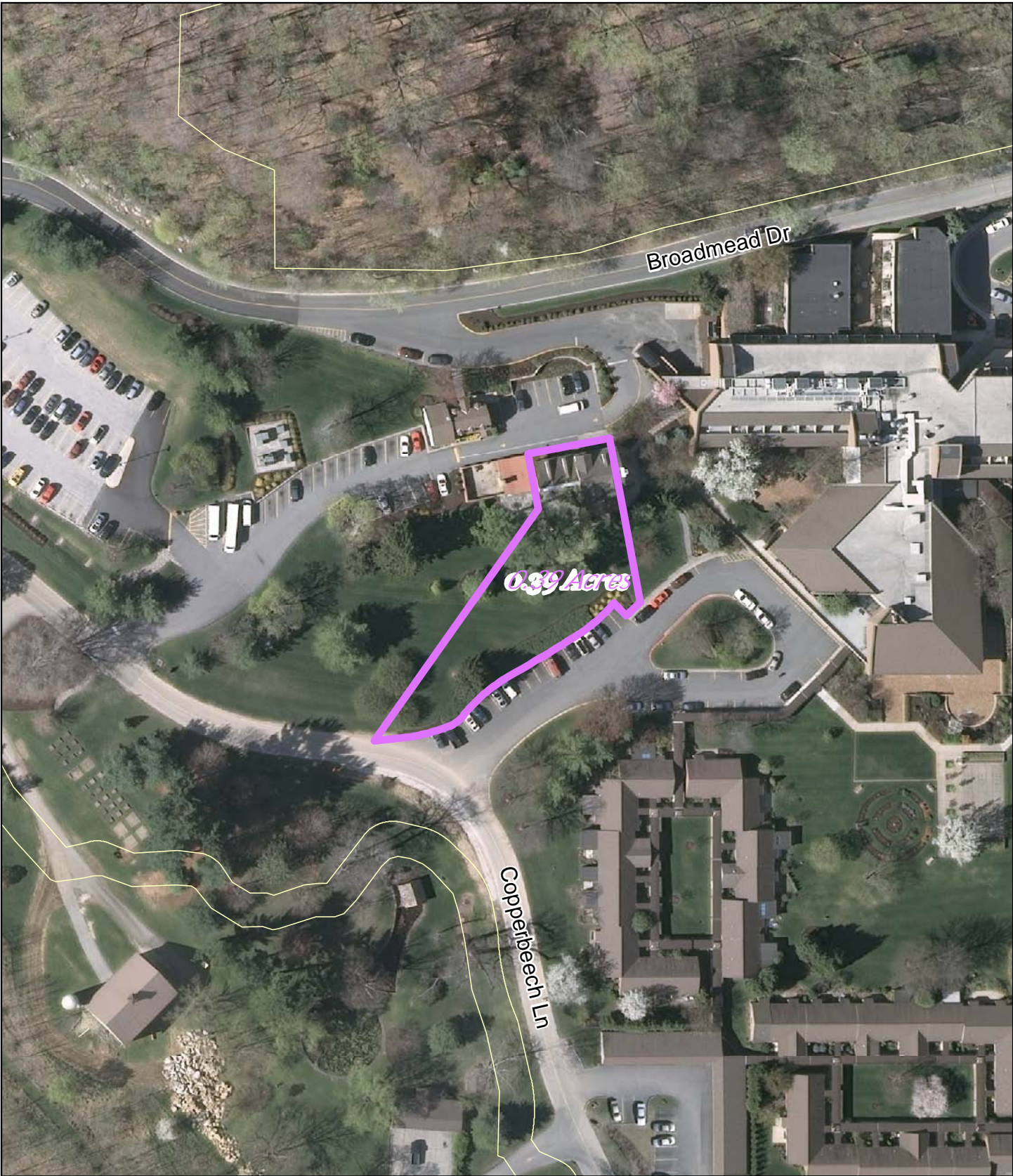
6 (385) “Groff’s Mill” (Owings Upper Mill – Eureka Mill), House and setting, as shown on the  
7 attached map, 10609 Reisterstown Road, Owings Mills

8 (386) Owings Upper Mill – Eureka Mill Landscape, site and setting, as shown on the attached map,  
9 (tax map 58, parcel 296), Reisterstown Road, Owings Mills

10 (387) “Boxwood” (Belle Grove Gardener’s House) house and setting, as shown on the attached  
11 map, 11 S. Belle Grove Road, Catonsville

12 SECTION 2. AND BE IT FURTHER ENACTED, that the Final Historical Landmarks List  
13 shall be maintained by the Landmarks Preservation Commission as provided in Section 32-7-106 of  
14 the Baltimore County Code, 2003, as amended.

15 SECTION 3. AND BE IT FURTHER ENACTED, that this Act, having been passed by the  
16 affirmative vote of five members of the County Council, shall take effect on December 31, 2012.



Broadmead Dr

0.39 Acres

Copperbeech Ln


*Historic Environmental Setting for Holly Hill*

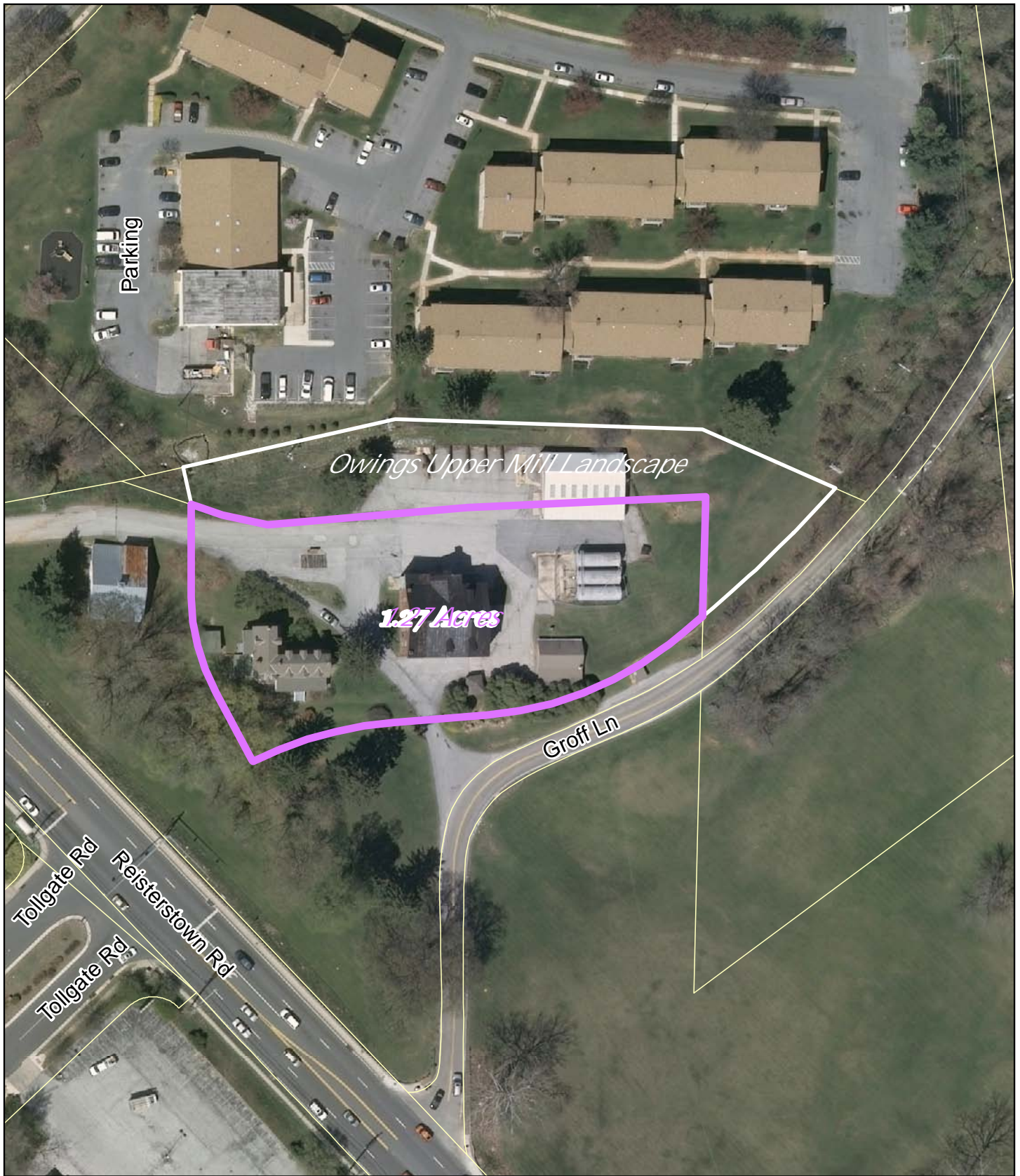
-  *Historic Environmental Setting*
-  *Parcel Boundary*



Map prepared Feb 23, 2012

0 100 200 300 Feet





## *Historic Environmental Setting for Groff's Mill*



*Historic Environmental Setting*



*Parcel Boundary*



*Map prepared Dec 11, 2012*

0 100 200 300 Feet




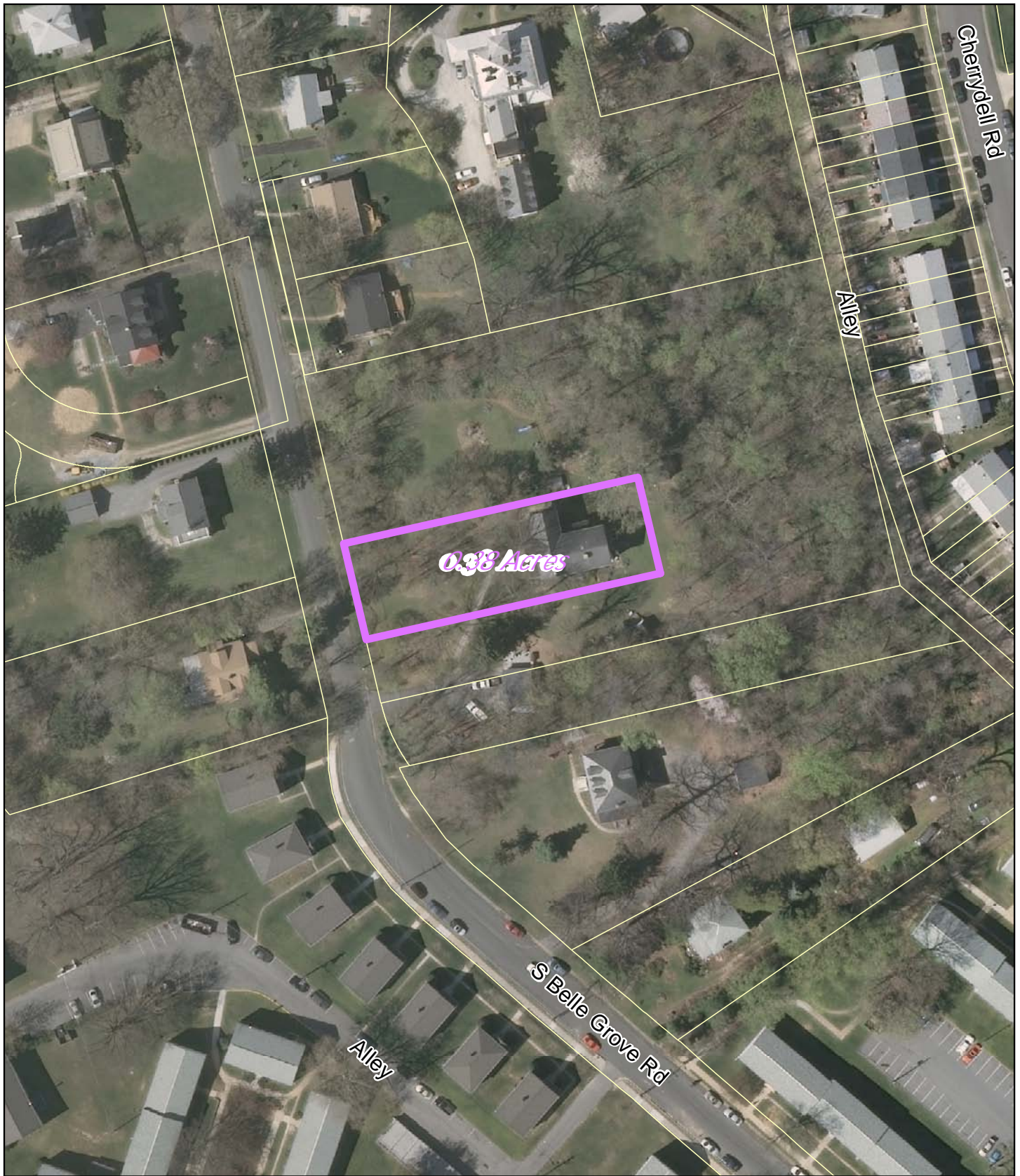
*Historic Environmental Setting for Owings Upper Mill Landscape*

-  *Historic Environmental Setting*
-  *Parcel Boundary*



*Map prepared Dec 11, 2012*





*Historic Environmental Setting for Boxwood*

-  *Historic Environmental Setting*
-  *Parcel Boundary*



*Map prepared Nov 15, 2012*

