

**Maryland Department of Transportation**  
**State Highway Administration Data Services Engineering Division**  
**Turning Movement Count Study - Field Sheet**

**Station ID:** S1999030034

**County:** Baltimore

**Comments:** LOS AM:B PM:B

**Date:** Thursday 09/30/2004

**Town:** none


**Location:** MD 147 at Sunshine Ave/Fork Rd

**Weather:**

**Interval** 60 min

**(dd):**

PEAK HOURS	AM PERIOD 6:00AM-12:00PM	Start	End	Volume	LOS	V/C	PM PERIOD 12:00PM-19:00P	Start	End	Volume	LOS	V/C
		07:00	08:00	1833				17:00	18:00	1531		

Hour Begin	Fork Rd 					Sunshine Ave					MD 147					MD 147					Grand Total
	From North					From South					From East					From West					
	U.Turn	Left	Through	Right	TOTAL	U.Turn	Left	Thru	Right	TOTAL	U.Turn	Left	Thru	RIGHT	TOTAL	U.Turn	Left	Through	Right	TOTAL	
6:00	0	11	58	14	83	0	34	74	30	138	0	1	427	33	461	0	12	54	30	96	778
<b>7:00</b>	<b>0</b>	<b>38</b>	<b>175</b>	<b>63</b>	<b>276</b>	<b>0</b>	<b>117</b>	<b>203</b>	<b>15</b>	<b>335</b>	<b>0</b>	<b>6</b>	<b>952</b>	<b>123</b>	<b>1081</b>	<b>0</b>	<b>18</b>	<b>97</b>	<b>26</b>	<b>141</b>	<b>1833</b>
8:00	0	61	164	76	301	0	79	197	12	288	0	15	812	159	986	0	22	172	32	226	1801
9:00	0	53	105	60	218	0	31	82	19	132	0	35	325	89	449	0	31	147	19	197	996
10:00	0	40	44	66	150	0	16	47	15	78	0	16	235	37	288	0	17	168	44	229	745
11:00	0	51	114	34	199	0	16	75	14	105	0	32	214	59	305	0	20	146	12	178	787
12:00	0	48	57	30	135	0	26	41	22	89	0	21	150	40	211	0	22	183	20	225	660
13:00	0	38	42	22	102	0	22	44	14	80	0	13	119	42	174	0	16	169	22	207	563
14:00	0	55	87	22	164	0	19	75	19	113	0	8	163	34	205	0	21	220	19	260	742
15:00	0	85	83	17	185	0	31	94	18	143	0	21	164	47	232	0	46	344	34	424	984
16:00	0	118	137	26	281	0	23	158	24	205	0	17	175	55	247	0	51	468	24	543	1276
<b>17:00</b>	<b>0</b>	<b>143</b>	<b>183</b>	<b>16</b>	<b>342</b>	<b>0</b>	<b>22</b>	<b>166</b>	<b>20</b>	<b>208</b>	<b>0</b>	<b>21</b>	<b>221</b>	<b>46</b>	<b>288</b>	<b>0</b>	<b>50</b>	<b>597</b>	<b>46</b>	<b>693</b>	<b>1531</b>
18:00	0	116	107	25	248	0	11	111	16	138	0	27	171	35	233	0	45	467	25	537	1156
<b>TOTAL:</b>	<b>0</b>	<b>857</b>	<b>1356</b>	<b>471</b>	<b>2684</b>	<b>0</b>	<b>447</b>	<b>1367</b>	<b>238</b>	<b>2052</b>	<b>0</b>	<b>233</b>	<b>4128</b>	<b>799</b>	<b>5160</b>	<b>0</b>	<b>371</b>	<b>3232</b>	<b>353</b>	<b>3956</b>	<b>13852</b>
<b>AM Peak:</b>	<b>0</b>	<b>38</b>	<b>175</b>	<b>63</b>	<b>276</b>	<b>0</b>	<b>117</b>	<b>203</b>	<b>15</b>	<b>335</b>	<b>0</b>	<b>6</b>	<b>952</b>	<b>123</b>	<b>1081</b>	<b>0</b>	<b>18</b>	<b>97</b>	<b>26</b>	<b>141</b>	<b>1833</b>
<b>PM Peak:</b>	<b>0</b>	<b>143</b>	<b>183</b>	<b>16</b>	<b>342</b>	<b>0</b>	<b>22</b>	<b>166</b>	<b>20</b>	<b>208</b>	<b>0</b>	<b>21</b>	<b>221</b>	<b>46</b>	<b>288</b>	<b>0</b>	<b>50</b>	<b>597</b>	<b>46</b>	<b>693</b>	<b>1531</b>

Station ID: S1999030034

County: Baltimore

Comments: LOS AM:B PM:B

Date: Thursday 09/30/2004

Town: none

Location: MD 147 at Sunshine Ave/Fork Rd

Weather:

Interval (dd): 60 min

PEAK HOURS	AM PERIOD 6:00AM-12:00PM	Start	End	Volume	LOS	V/C	PM PERIOD 12:00PM-19:00P	Start	End	Volume	LOS	V/C
		07:00	08:00	1833				17:00	18:00	1531		

Hour Ending	Fork Rd North Leg			Sunshine Ave South Leg			MD 147 East Leg			MD 147 West Leg		
	School Children	Pedestrians	Bicycles	School Children	Pedestrians	Bicycles	School Children	Pedestrians	Bicycles	School Children	Pedestrians	Bicycles
6:00	0	0	0	0	0	0	0	0	0	0	0	0
7:00	0	0	0	0	0	0	0	0	0	0	0	0
8:00	0	0	0	0	0	0	0	0	0	0	0	0
9:00	0	0	0	0	0	0	0	0	0	0	0	0
10:00	0	2	0	0	3	0	0	0	0	1	0	0
11:00	0	0	0	0	0	0	0	0	0	0	0	0
12:00	0	0	0	0	0	0	0	0	0	0	0	0
13:00	0	0	0	0	0	0	0	0	0	0	0	0
14:00	0	0	0	0	0	0	0	0	0	0	0	0
15:00	0	0	0	0	0	0	0	0	0	0	0	0
16:00	0	0	0	0	0	0	0	5	0	0	0	0
17:00	0	0	0	0	0	0	0	0	0	0	0	0
18:00	0	0	0	0	0	0	0	0	0	0	0	0
<b>Total:</b>	0	2	0	0	3	0	0	5	0	0	1	0
<b>AM Peak:</b>	0	0	0	0	0	0	0	0	0	0	0	0
<b>PM Peak:</b>	0	0	0	0	0	0	0	0	0	0	0	0

Station ID: S1999030034

County: Baltimore

Comments: LOS AM:B PM:B

Date: Thursday 09/30/2004

Town: none

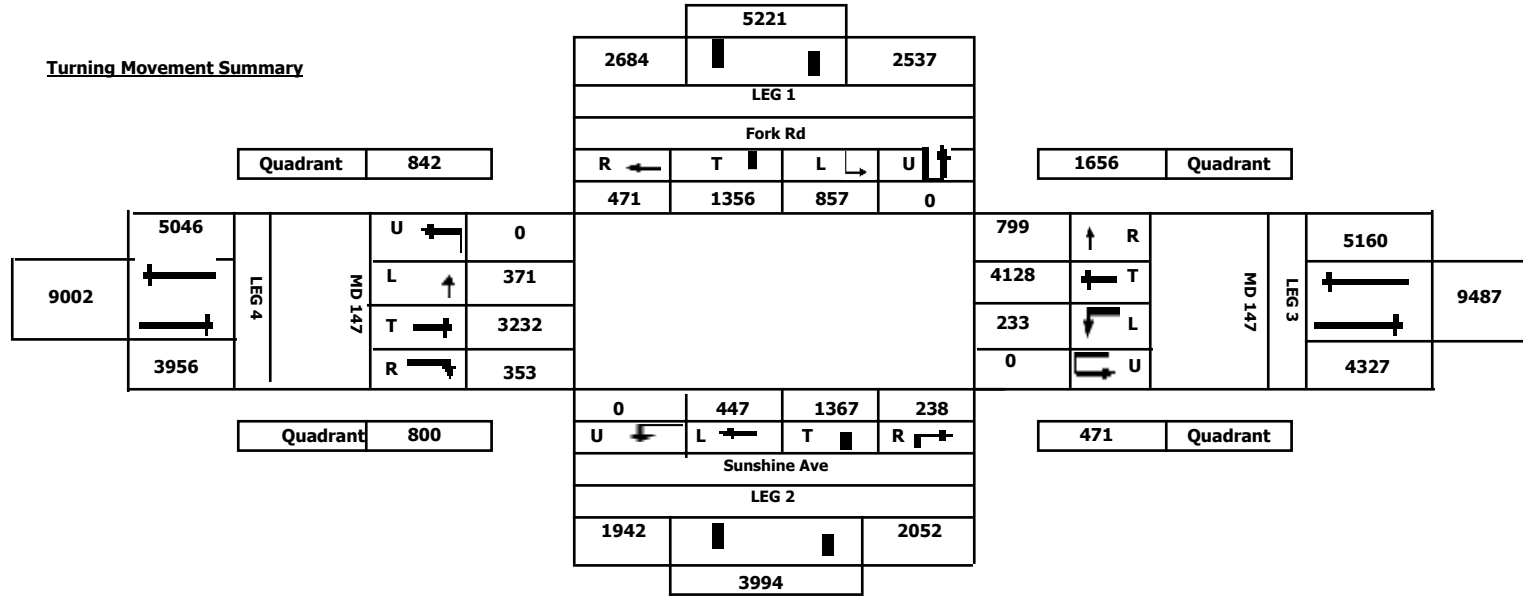
Location: MD 147 at Sunshine Ave/Fork Rd

Weather:

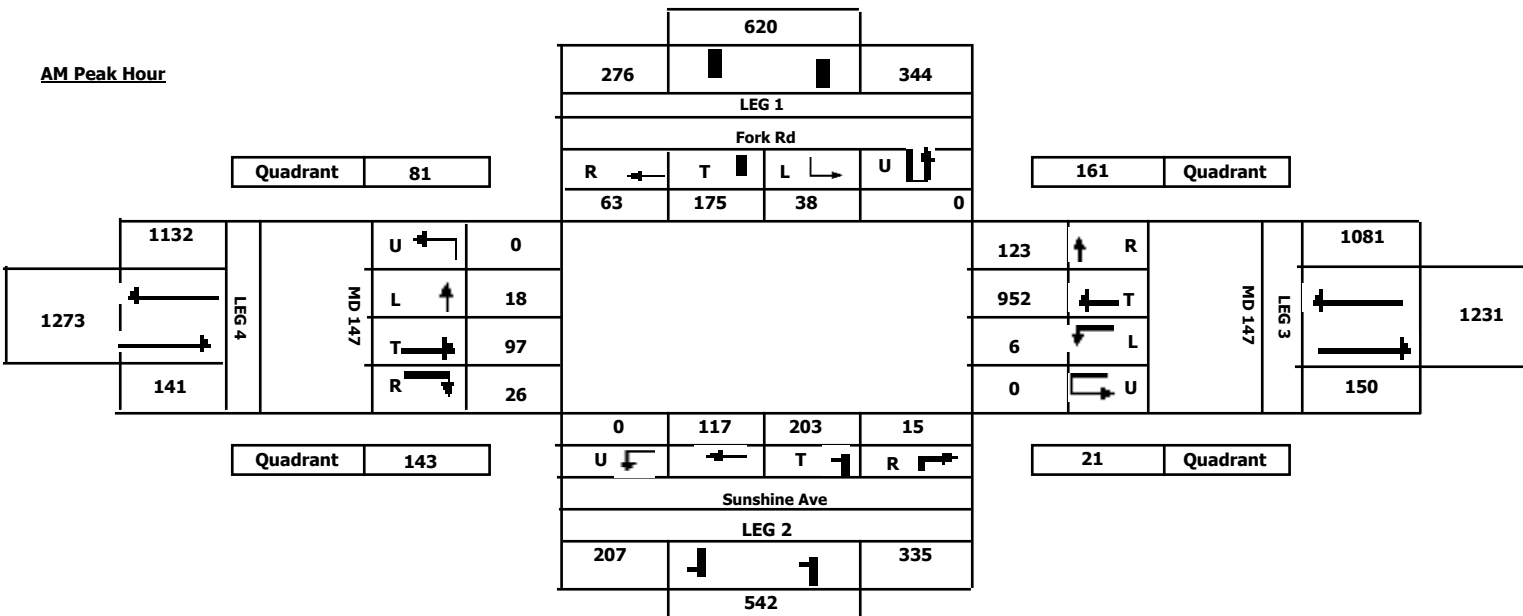
Interval: 60 min  
(dd):

PEAK HOURS	AM PERIOD 6:00AM-12:00PM	Start	End	Volume	LOS	V/C	PM PERIOD 12:00PM-19:00P	Start	End	Volume	LOS	V/C
		07:00	08:00	1833				17:00	18:00	1531		

Turning Movement Summary



AM Peak Hour



Station ID: S1999030034

County: Baltimore

Comments: LOS AM:B PM:B

Date: Thursday 09/30/2004

Town: none

Location: MD 147 at Sunshine Ave/Fork Rd

Weather:

Interval (dd): 60 min

PEAK HOURS	AM PERIOD 6:00AM-12:00PM	Start	End	Volume	LOS	V/C	PM PERIOD 12:00PM-19:00P	Start	End	Volume	LOS	V/C
		07:00	08:00	1833				17:00	18:00	1531		

PM Peak Hour

